

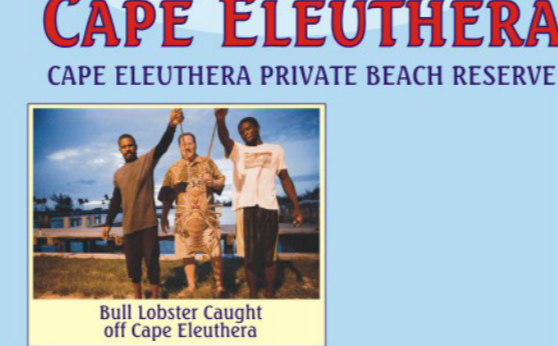
CAPE ELEUTHERA Home to Trip Advisor's #1 Rated resort - Set on a private 9-mile peninsula 4300 acres large with 18 miles of shoreline and multiple beaches. The Cape is Eleuthera's center for Adventure and Watersports activities, hosting the best in Out Island diving, snorkeling, fishing, rentals, land cruising and ocean excursions. The Marina boasts the largest mega yacht dock in the Out Islands at 530' long and 11' of water at MLW.

BAHAMAS ADVENTURE TOURS For all of your adventures in Eleuthera, make sure to check out www.bahamasadventuretours.com. You can learn about or book adventures in scuba diving, snorkeling, ATV rides, bikes, golf carts, charter boats, fishing expeditions, sand bar excursions, kayaking, and island tours. You will also find that all kinds of water sport rentals are available. Info@capeeleuthera.com Tel. 242-334-8500 Direct 8a-4p 242-470-8242 Evenings

CAPE ELEUTHERA DIVERS Specializes in the Bahamas best dive, snorkel and excursion sites. Featuring over 26 dive sites, the best in blue holes, wall dives, giant coral heads, shore dives, plane and ship wrecks. Visit Scaevola cove and starfish sand bar. Pick your family escape to a Schooner Cay private island day sail or learn to conch or free dive and spear fish with local Bahamians!

CAPE ELEUTHERA FISHING CHARTER & POWER BOAT ADVENTURES From Deep sea sport fishing for mahi mahi, tuna, marlin or wahoo to reef fishing your captain can take you bonefishing, shark fishing, hand line or shore fishing, or rent a boat for your own expedition.

CAPE ELEUTHERA BIKE, GOLF CART OR ATV RENTALS With 4300 acres of nature and beach preserve. You can be your own landrover to explore our many island trails, Beaches, lagoons and grottos.



CAPE ELEUTHERA

CAPE ELEUTHERA PRIVATE BEACH RESERVE

CAPE ELEUTHERA

CAPE ELEUTHERA RESORT & YACHT CLUB Eleuthera's only deep water, surge-proof, full-service Blue Flag marina provides ample berth for all types of watercraft—from the smallest fishing boats up to 200' yachts, with world class amenities and services. Yachting and sport-fishing enthusiasts enjoy superb customer service, which is why Cape Eleuthera Marina is considered a premier destination in the Bahamas Out Islands.



THE CUT AT CAPE ELEUTHERA

Not a beach, but a 10' deep by 30' wide cut that connects Rock Sound with Exuma Sound. Kayakers, inner tubers and snorkelers enjoy this "lazy river" ride carried by the flow of the tides. Adventurous kids (and adults) love to jump of the pedestrian bridge and float the cut.



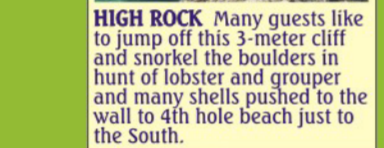
THE ISLAND SCHOOL

Cape Eleuthera's famous school is a mini body, and spirit journey that takes students away from traditional high school curriculum and invites them to confront authentic challenges. Classes are designed to allow first-hand engagement with the people and environment of The Bahamas.

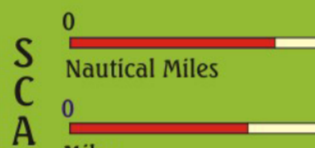


THE CAPE ELEUTHERA INSTITUTE

CEI promotes a connection between people and the environment for resource management and sustainable development. This is done with a holistic approach bonding research and education to island ecosystems. CEI is the hub of exploration, primary research, and information exchange.



Key:
 Main Road to Cape Eleuthera
 Existing Roads (with Bikeways)
 Planned Roads



HARBOUR ISLAND

ABOUT HARBOUR ISLAND The island's 2,000 locals call their paradise "Bridal" and they have a sign for when you arrive that says, "Welcome to Harbour Island, Home of Friendly People". Harbour Island is 3.25 miles in length by 0.5 miles wide at the widest point. The famous pink sand beach stretches for 2.5 miles. Dumore Town is one of the oldest settlements of the Bahamas, dating to the mid-1600's. It was named after Lord Dumore, who was governor from 1786 to 1797. Harbour Island has been Eleuthera's tourism center since the advent of tourism here, and is only recently challenged for attracting tourism by Cape Eleuthera. This fabulous getaway is only 200 miles from Miami and 60 miles from Nassau.

LONE TREE Sitting upright and alone on the beach, this tree appeared as a large piece of driftwood perhaps during Hurricane Andrew in 1992. This photogenic and moveable tree is temporarily "planted" in the sand. How long will it last? Take a photo memory now!

GIRLS BANK This photo shows a little girl at Girl's Bank, near Lone Tree. It becomes a wide, shallow beach at low tide.

SUNSET Eleuthera has an abundance of spectacular sunsets. This one is viewed from Harbour Island.

PINK SANDS BEACH One of the most beautiful beaches in the Bahamas, the pink hue comes from a simple animal called a foraminifera. There are 4,000 species of forams, & a few grow bright red shells. Pick up a handful of sand & you might find what looks like a tiny strawberry—that's a red foram. Beaches with foraminifera offshore may catch just the perfect currents and wind & will turn pink when these tiny shells mix in with the naturally white sand.

PINK SANDS BEACH HORSES Of all the activities on Harbour Island, one of the best may be riding a horse on the beach. A local stable owner brings his herd to the beach and rents them out for a stroll or a gallop up and down the beach. This is also a great photo opportunity.

WATER TAXIS are used for getting back and forth between Eleuthera and Spanish Wells. They operate from Sunrise to Sunset. If you need a ride after hours ask a local for a water taxi number, then just call and tell them where to meet you.

HARBOUR ISLAND DIVING Snorkeling is easy almost anywhere on Harbour Island, but if you want to go scuba diving, contact a local dive center for a charter, to schedule a dive, or for air and other needs: Romora Bay Resort & Yacht Club Ocean Fox Diving Valentine's Dive Center

HARBOUR ISLAND FISHING Harbour Island is sometimes called the "Sportfishing Center of the Bahamas." Record tuna, wahoo and marlin have been caught offshore here. There are fishing tournaments annually, such as the Bahama Billfish Championship leg on Harbour Island. Two types of fishing include deep sea, and bonefishing.

HARBOUR ISLAND SHOPPING There are enough visitors to Harbour Island to support a beautiful array of shops selling local goods, fabrics, clothing, and artwork. Make sure to shop around.

HARBOUR ISLAND RESTAURANTS & BARS Unlike most of Eleuthera, Harbour Island boasts restaurants and night life. Although restaurants are excellent, and they have bars, they typically close early. There are yet a handful of stand-alone bars to hang out, enjoy music and a favorite sip.

HARBOUR ISLAND GOLF CART TRANSPORTATION The favored mode of transportation here is the rental golf cart. Locals also use golf carts to get around. There are probably at least 1,000 golf carts on the island!

THE BAHAMAS

GRAND BAHAMA This island attracts the upscale tourist with beautiful resorts in charming towns. It features an amazing labyrinth of underwater caves, three national parks and endless sandy beaches. The waters are like crystal and the colours are breathtaking.

BIMINI ISLANDS These tiny islands are located just 50 miles off Miami Beach, right in the Gulf Stream, which feeds its beautiful coral reefs, and brings every kind of Caribbean reef creature and pelagic fish to its waters. Bimini is thus a favorite diving and fishing spot.

BERRY ISLANDS There are 30 cays here, including Chub Cay, which is known to sportfishermen as the "Billfish Capital of The Bahamas". Most of the cays are uninhabited and have secluded beaches.

NEW PROVIDENCE The capital city of The Bahamas is Nassau, which is on the east side of 21-mile long New Providence. It has a natural harbour which is sheltered by 3-mile long Paradise Island. This harbour was the center attraction of settlers in the late 1600's. Nassau has fortresses, mansions, cathedrals and churches. Natives of Nassau are locally called Nassauvians. Paradise Island was once called Hog Island. Now it is exclusively built up for the enjoyment of tourists, with fabulous resorts, a famous aquarium, a golf course, restaurants, shops and a casino.

ANDROS ISLAND The Bahamas' most extraordinary natural wonder is sparsely developed and not even fully explored. Ecotourists love to kayak, birdwatch, hike, snorkel, dive and fish Andros, but it is also a fine laid-back island with nice beaches where couples have weddings and honeymoons.

THE EXUMAS This jewel-like archipelago has 365 cays and islands stretching out over 130 miles of gorgeous aquamarine shallow water to the west and breathtaking sapphire deep water to the east. There is every kind of island vacation possibility here, from resorts to fishing lodges. Tourists, sport fishermen and yachtsmen enjoy coves, bays, beaches, harbours, and endless beautiful days.

THE ABACO ISLANDS Locals call these islands "The Boating Capital of the World" as it is an amazing sailing destination due to calm seas and charming islands. There are also colonial towns, golf courses and endless beautiful beaches. Tourists enjoy superb fishing, pristine diving, and a selection of hotels, resorts, restaurants and bars. It is said that the Abacos are the most complete vacation destination in the Bahamas Out Islands.

ELEUTHERA ISLAND This fabulous island is 110 miles in length, yet is just two miles wide. Many visitors stay at Harbour Island, where there is one of the most beautiful pink sand beaches in the world, and others stay at Cape Eleuthera, where they enjoy a luxury resort while communing with nature. Beautiful Eleuthera is dotted with colonial villages.

LITTLE SAN SALVADORE This little island was formerly known as Half Moon Cay, and it is a fantastic nesting ground for sea birds. The island is owned by Holland America Line, which has developed 50 acres of the island, while preserving 2,350 acres. It is used as a one-day fun stop exclusively for cruise ships.

CAT ISLAND 150 square miles of unspoiled beauty includes rolling hills, thick woods, caves, vertical bluffs, wetlands and untouched beaches. Visitors find American Indian camps, chruin ruins, and laid back accommodations in the sparsity of civilization here. Small inns and guest houses welcome you.

SAN SALVADORE This island boasts many monuments, ruins, incredibly clear waters, and sparkling lakes, but the most famous fact about San Salvador is that it is the very island that Columbus came to first when his ships arrived in the New World in 1492.

RUM CAY Also called "Sleeping Beauty", this scenic cay seems to be a secret. It has famous historical ruins, plus rolling hills and wonderful coral reefs. Sandy beaches lead to crystal waters. This is the perfect nature lover's island.

LONG ISLAND The western shoreline is 80 miles long and has beautiful beach after beautiful beach, with lush mangroves in between. Long Island is known for its scuba diving, with the oldest dive operation in the Bahamas. The most famous dive is Dean's Blue Hole, which plunges straight down over 600 feet into the dark blue. The island is also a fishing and sailing haven.

SAMANA CAY Although artifacts show that the Lucayan Indians were here at one time, this is now the largest of the uninhabited islands of The Bahamas. Some argue that Samana Cay was the site of the first stop by Columbus on October 12, 1492.

ACKLINS & CROOKED ISLANDS Visitors to these islands find themselves far from the complexities and bustle of civilization. Miles of undisturbed beaches, limestone cliffs and caves, and colorful coral gardens beckon. There are also historic remnants of slave and cotton plantations, churches, and forts.

MAYAGUANA ISLAND This is by far the least developed and most isolated island of The Bahamas. Visitors who really want to get remote, yet enjoy the friendly locals, come to Mayaguana.

INAGUA ISLAND The Inaguas are an extremely remote and seldom visited. They are natural and beautiful. A colony of 80,000 West Indian Flamingos, the National Bird of The Bahamas, make their home in the 17-mile long Lake Rosa, plus over 100 species of migrating birds visit the island.

GOVERNOR'S HARBOUR

GOVERNOR'S HARBOUR One of Eleuthera's larger communities, this town is the island's geographic center. Cruising boaters drop anchor here, and the dock allows you to tie up and walk into town for the things you need. There are plenty of places to eat, drink, and shop. Visitors enjoy seeing the churches, an old public library, and other historic buildings.

TOURIST INFORMATION OFFICE (Ministry of Tourism)

Scale:
 0 100 200 Yards
 0 100 200 Meters

COMMONWEALTH OF THE BAHAMAS

THE BAHAMAS 2,000 cays and 700 islands form an ancient archipelago described by Columbus as "The best islands in the world." San Salvador is where Columbus made first landfall in The New World, and made contact with the Lucayans, whom he called "Indians". 15 Bahamian islands are populated, with New Providence accounting for two-thirds of the country's 330,000 residents, mostly in Nassau, the capital and tourist center.

North Atlantic Ocean

Turks & Caicos, (UK)

Caicos Islands

Little Inagua

Great Inagua

Matthew Town

INAGUA ISLAND The Inaguas are an extremely remote and seldom visited. They are natural and beautiful. A colony of 80,000 West Indian Flamingos, the National Bird of The Bahamas, make their home in the 17-mile long Lake Rosa, plus over 100 species of migrating birds visit the island.